



Satara, Maharashtra, India

SATEVADI CORNER, JC7R+8HX, Pusegaon Vaduj


Rd, Maharashtra 415506, India

Lat 17.613168°

Long 74.441372°

24/12/22 01:23 PM GMT +05:30



 GPS Map Camera



Sadguru
Gadage
Maharaj
College, Kara



Satara, Maharashtra, India
SGM College Rd, Ashtavinayak Colony,
Maharashtra 415124, India
Lat 17.302647°
Long 74.189121°
14/10/22 01:00 PM GMT +05:30

शिवाजी विद्यापीठ, कोल्हापूर
सद्गुरु गाडगे महाराज कला प्रकार
संन्यास संन्यास ११:२५ मने आजाते
११:२५ वा सातारा जिल्हास्तरीय
शुक्रवार दि. १४ ऑक्टोबर
कलाप्रकार - * नकला * * लघु



GPS Map Camera



Sadguru
Google
Maharaj

Karad, Maharashtra, India

853Q+FX4, Ashtavinayak Colony, Karad,

Maharashtra 415124, India

Lat 17.303476°

Long 74.189568°

14/10/22 02:15 PM GMT +05:30

गोहध्वंश दशमुख महाविद्यालय, आटपाडी

ती

गुवा महोत्सव

रंगमंच क्र. २ : स्पर्धा प्रकार

लघुनाटिका
एकपात्री अभिनय



GPS Map Camera

Atpadi, Maharashtra, India

CWJR+VP4, Atpadi, Maharashtra 415301, India

Lat 17.432145°


Long 74.941931°

16/10/22 05:16 PM GMT +05:30



Google



 GPS Map Camera



Atpadi, Maharashtra, India

CWHQ+XWM, Atpadi, Maharashtra

415301, India

Lat 17.4304°

Long 74.939474°

16/10/22 07:00 PM GMT +05:30

शिवाजी विद्यापीठ, कोल्हापूर
सद्गुरु गाडगे महाराज कॉलेज, कराड
शांखा संयुक्त विद्यमाने आयोजित
४२ वा सातारा जिल्हास्तरीय युवा
शुक्रवार दि. १४ ऑक्टोबर २०२२
कलाप्रकार * नकला * लघुनाटिका *



GPS Map Camera

Karad, Maharashtra, India

853Q+FX4, Ashtavinayak Colony, Karad,

Maharashtra 415124, India

Lat 17.303612°


Long 74.189661°

14/10/22 02:17 PM GMT +05:30



Sadguru
Google
Maharaj



 **GPS Map Camera**



Vaduj, Maharashtra, India


HCWX+QC6, Vaduj, Maharashtra 415506, India

Lat 17.597056°

Long 74.448276°


07/12/23 03:46 PM GMT +05:30



 **GPS Map Camera**



Vaduj, Maharashtra, India
HCWX+QC6, Vaduj, Maharashtra 415506, India
Lat 17.597045°
Long 74.448237°
07/12/23 03:45 PM GMT +05:30



GPS Map Camera



Vaduj, Maharashtra, India

HCWX+QC6, Vaduj, Maharashtra 415506, India

Lat 17.597051°

Long 74.44829°

07/12/23 11:39 AM GMT +05:30



 **GPS Map Camera**



Vaduj, Maharashtra, India
HCWX+QC6, Vaduj, Maharashtra 415506, India
Lat 17.597051°
Long 74.44829°
07/12/23 11:39 AM GMT +05:30



॥ न हि ज्ञानेन सदृशं पवित्रमिह विद्यते ॥
CHH. SHIVAJI SHIKSHAN MANDAL, VADUJ'S

SINCE:-1995



DADASAHEB JOTIRAM GODSE
ARTS, COMMERCE, SCIENCE, COLLEGE VADUJ

GYM



GPS Map Camera



Vaduj, Maharashtra, India


At Post, Vaduj, Maharashtra 415506, India

Lat 17.597134°

Long 74.449276°

07/12/23 02:13 PM GMT +05:30



 **GPS Map Camera**



Vaduj, Maharashtra, India
At Post, Vaduj, Maharashtra 415506, India
Lat 17.597134°
Long 74.449276°
07/12/23 02:12 PM GMT +05:30

Google



 **GPS Map Camera**



Vaduj, Maharashtra, India
At Post, Vaduj, Maharashtra 415506, India
Lat 17.597134°
Long 74.449276°
07/12/23 02:12 PM GMT +05:30

Google



 **GPS Map Camera**



Vaduj, Maharashtra, India

At Post, Vaduj, Maharashtra 415506, India

Lat 17.597134°

Long 74.449276°

07/12/23 02:12 PM GMT +05:30